


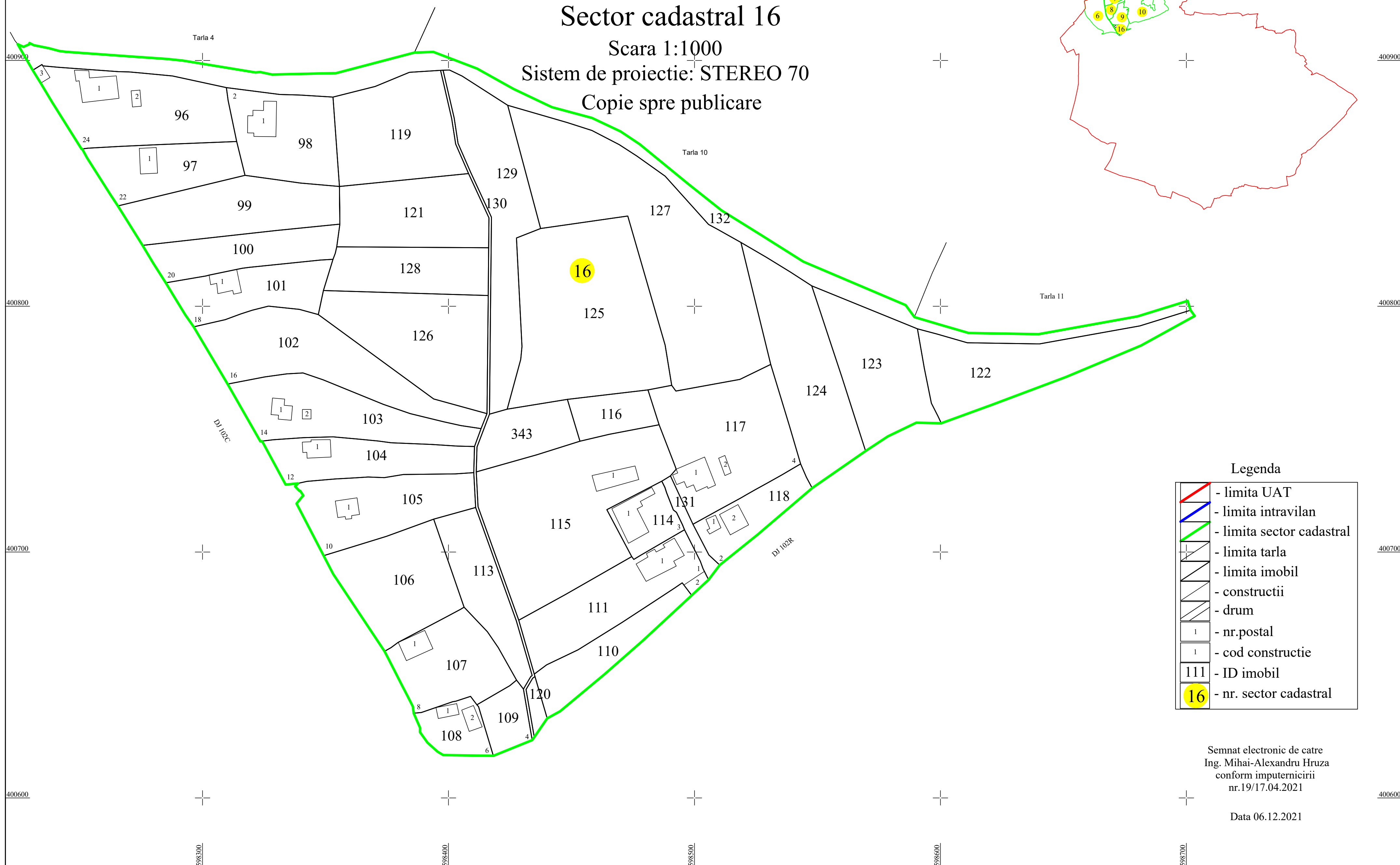
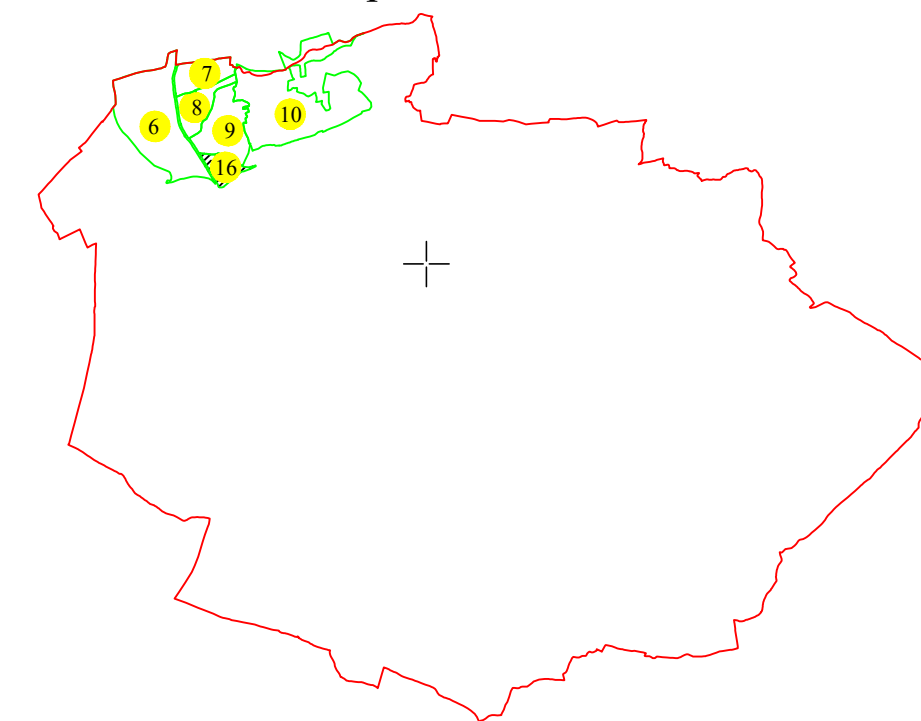
PLAN CADASTRAL AL INTRAVILANULUI

Comuna Gornet Cricov, Sat Priseaca, Judet Prahova
Sector cadastral 16

Scara 1:1000
Sistem de proiectie: STEREO 70
Copie spre publicare



Schema de dispunere a sectoarelor



Legenda

	- limita UAT
	- limita intravilan
	- limita sector cadastral
	- limita tarla
	- limita imobil
	- constructii
	- drum
	- nr.postal
	- cod constructie
	- ID imobil
	- nr. sector cadastral

Semnat electronic de catre
Ing. Mihai-Alexandru Hruza
conform imputernicirii
nr.19/17.04.2021

Data 06.12.2021