

PLAN CADASTRAL AL INTRAVILANULUI

Comuna Gornet Cricov, Sat Priseaca, Judet Prahova

Sector cadastral 6

Scara 1:1000

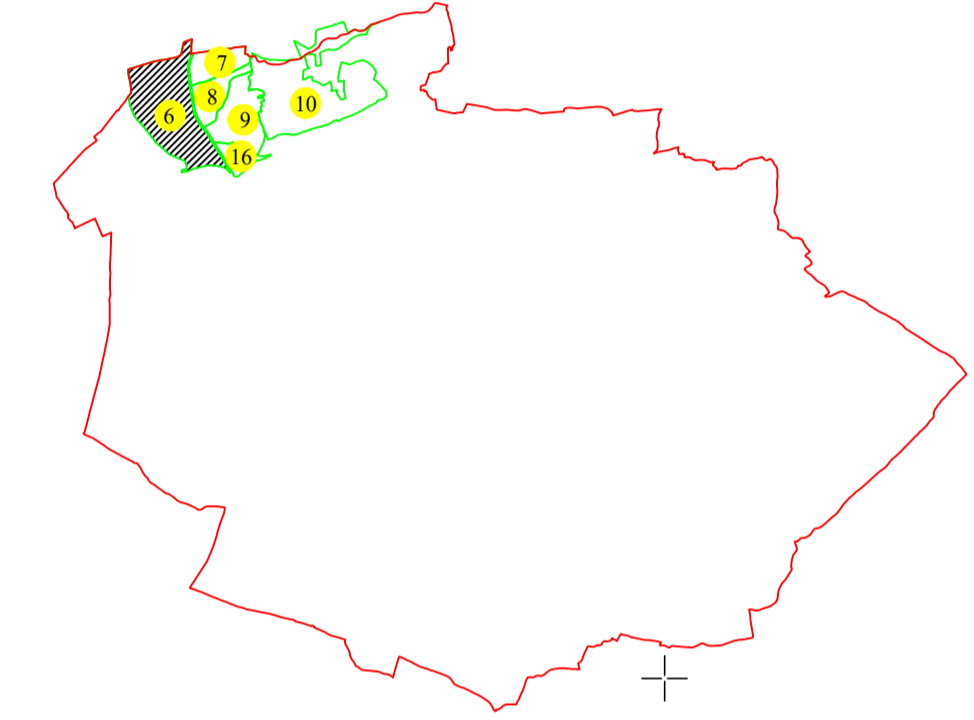
Sistem de proiectie: STEREO 70

Plansa 1

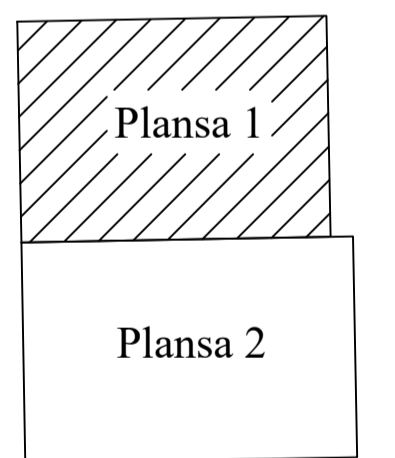
Copie spre publicare

APOSTOLACHE

Schema de dispunere a sectoarelor



Schema de dispunere a planselor



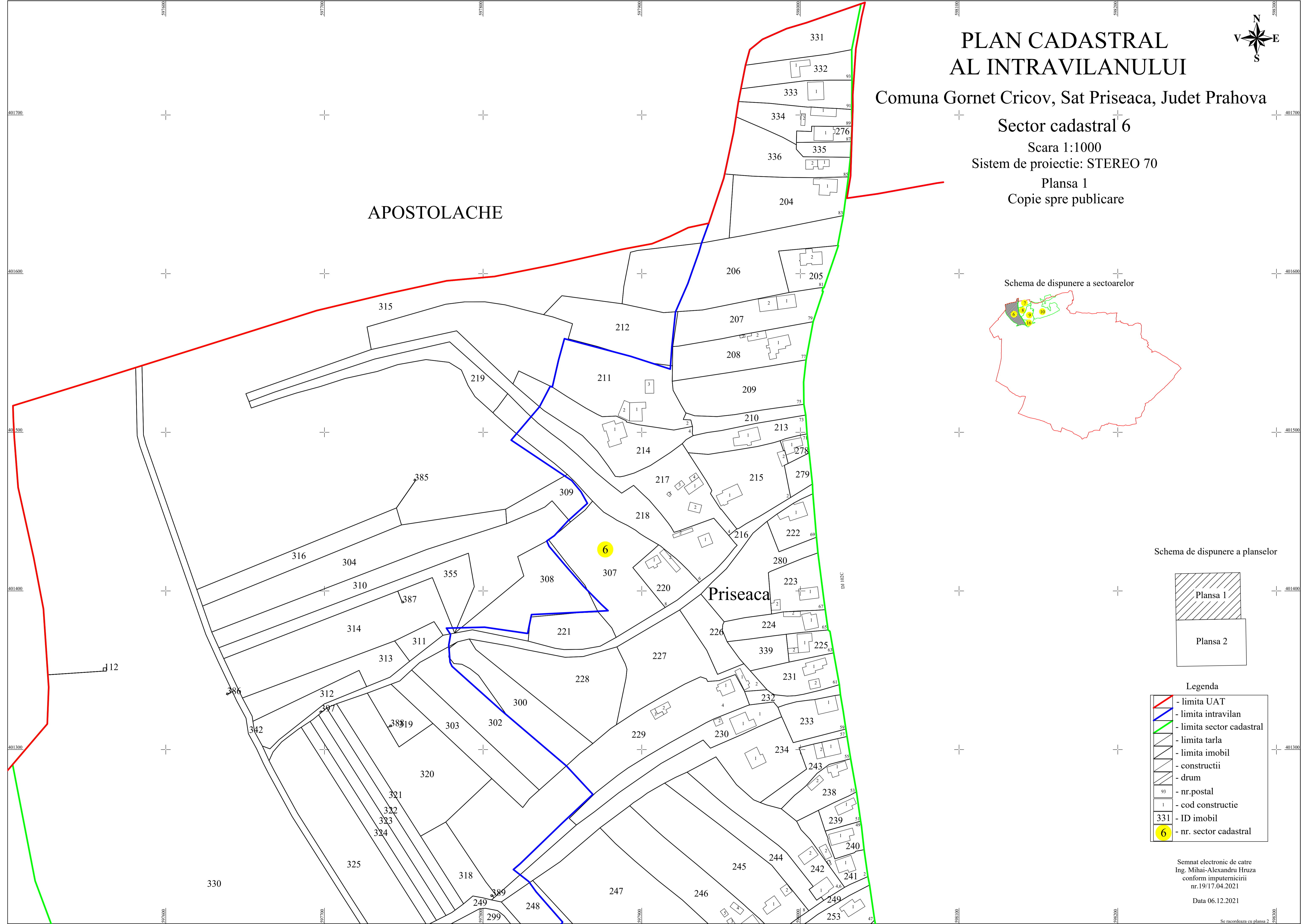
Legenda

	- limita UAT
	- limita intravilan
	- limita sector cadastral
	- limita tarla
	- limita imobil
	- constructii
	- drum
	- nr.postal
	- cod constructie
	- ID imobil
	- nr. sector cadastral


Semnat electronic de catre
Ing. Mihai-Alexandru Hruza
conform imputernicirii
nr.19/17.04.2021

Data 06.12.2021

Se recordeaza cu plansa 2



PLAN CADASTRAL AL INTRAVILANULUI

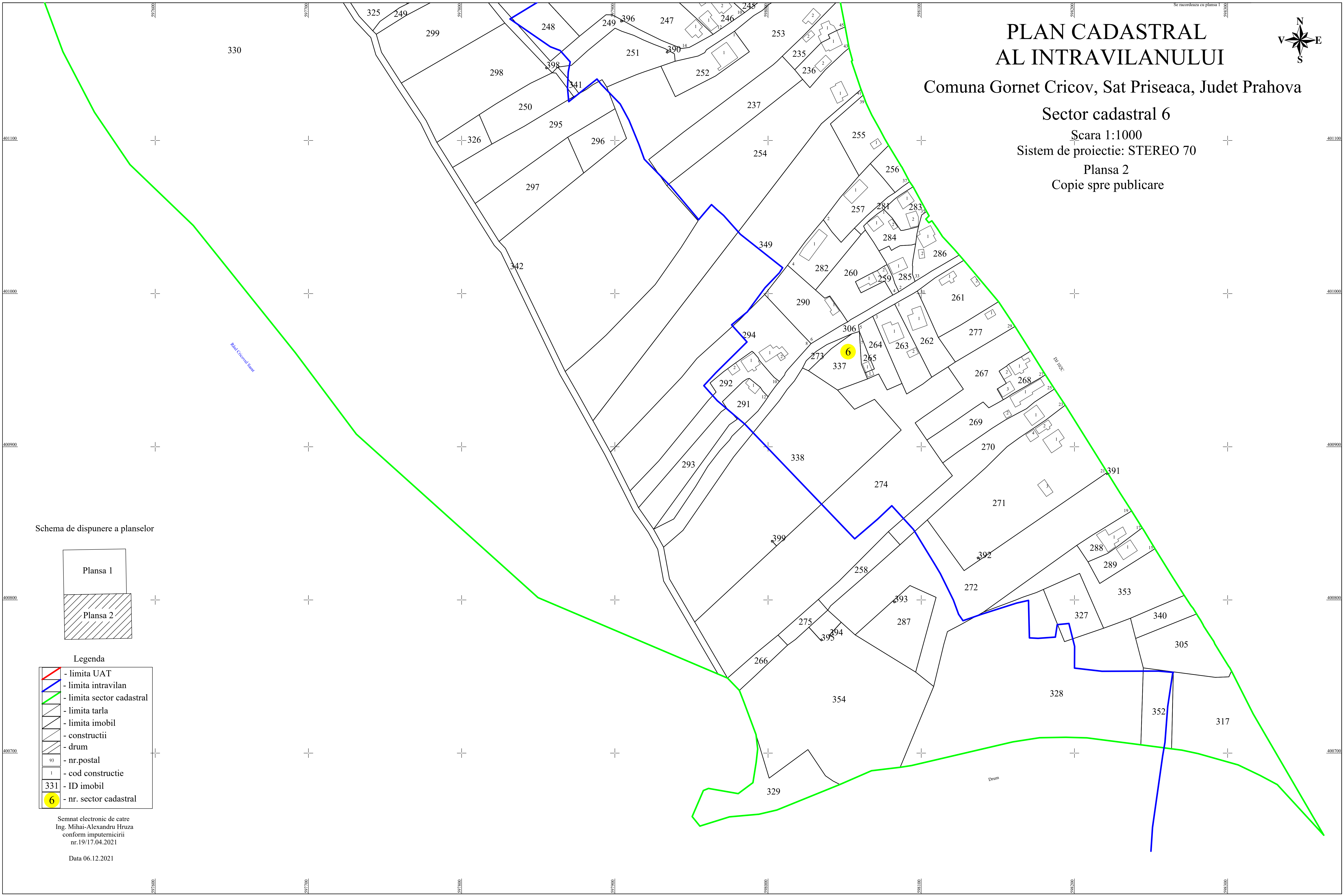


Comuna Gornet Cricov, Sat Priseaca, Judet Prahova

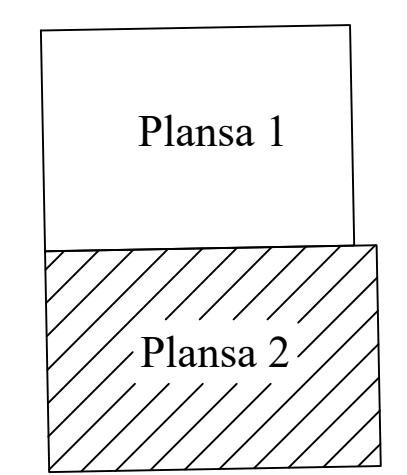
Sector cadastral 6

Scara 1:1000
Sistem de proiectie: STEREO 70


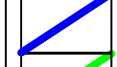

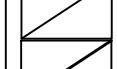
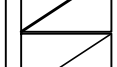

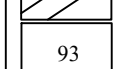
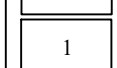
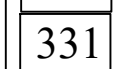


Plansa 2
Copie spre publicare



Schema de dispunere a planselor



Legenda

-  - limita UAT
-  - limita intravilan
-  - limita sector cadastral
-  - limita tarla
-  - limita imobil
-  - constructii
-  - drum
-  - nr.postal
-  - cod constructie
-  - ID imobil
-  - nr. sector cadastral

Semnat electronic de catre
Ing. Mihai-Alexandru Hruza
conform imputernicirii
nr.19/17.04.2021

Data 06.12.2021