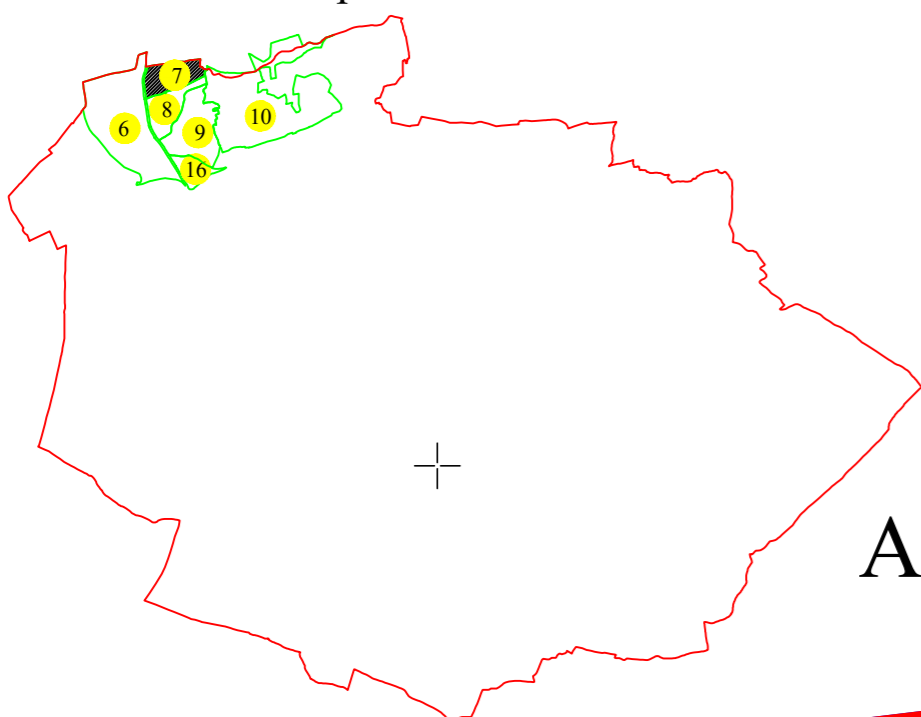


PLAN CADASTRAL AL INTRAVILANULUI

Comuna Gornet Cricov, Sat Priseaca, Judet Prahova
Sector cadastral 7
Scara 1:1000

Sistem de proiectie: STEREO 70
Copie spre publicare

Schema de dispunere a sectoarelor














APOSTOLACHE

APOSTOLACHE

Priseaca

7

Legenda

-  - limita UAT
-  - limita intravilan
-  - limita sector cadastral
-  - limita tarla
-  - limita imobil
-  - constructii
-  - drum
-  - nr.postal
-  - cod constructie
-  - ID imobil
-  - nr. sector cadastral

Semnat electronic de catre
Ing. Mihai-Alexandru Hruza
conform imputernicirii
nr.19/17.04.2021

Data 06.12.2021

