

PLAN CADASTRAL AL INTRAVILANULUI

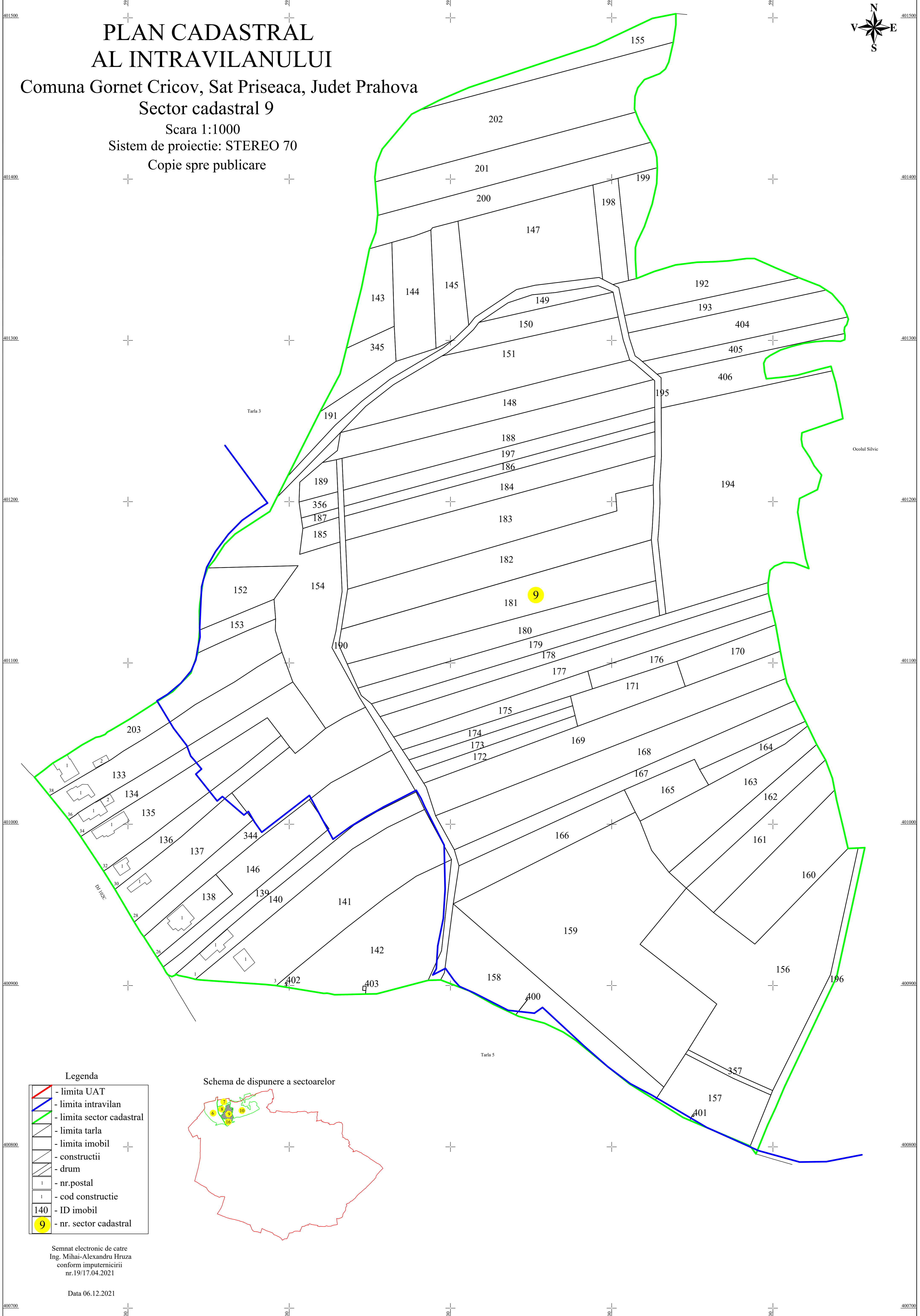

Comuna Gornet Cricov, Sat Priseaca, Judet Prahova

Sector cadastral 9

Scara 1:1000

Sistem de proiectie: STEREO 70

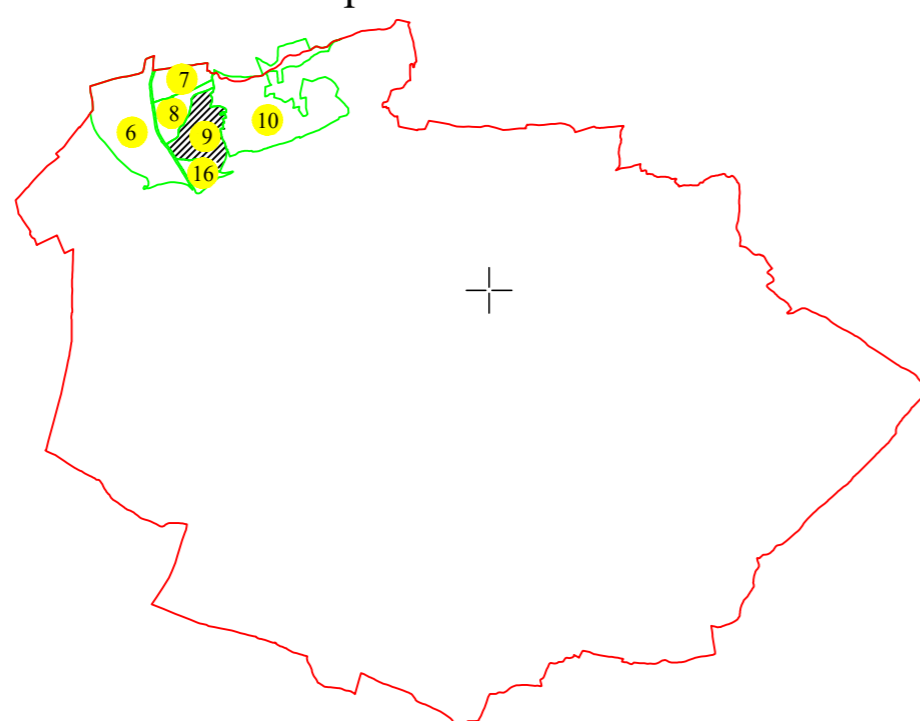
Copie spre publicare



Legenda

	- limita UAT
	- limita intravilan
	- limita sector cadastral
	- limita tarla
	- limita imobil
	- constructii
	- drum
	- nr.postal
	- cod constructie
	- ID imobil
	- nr. sector cadastral

Schema de dispunere a sectoarelor



Semnat electronic de catre
Ing. Mihai-Alexandru Hruza
conform imputernicirii
nr.19/17.04.2021

Data 06.12.2021